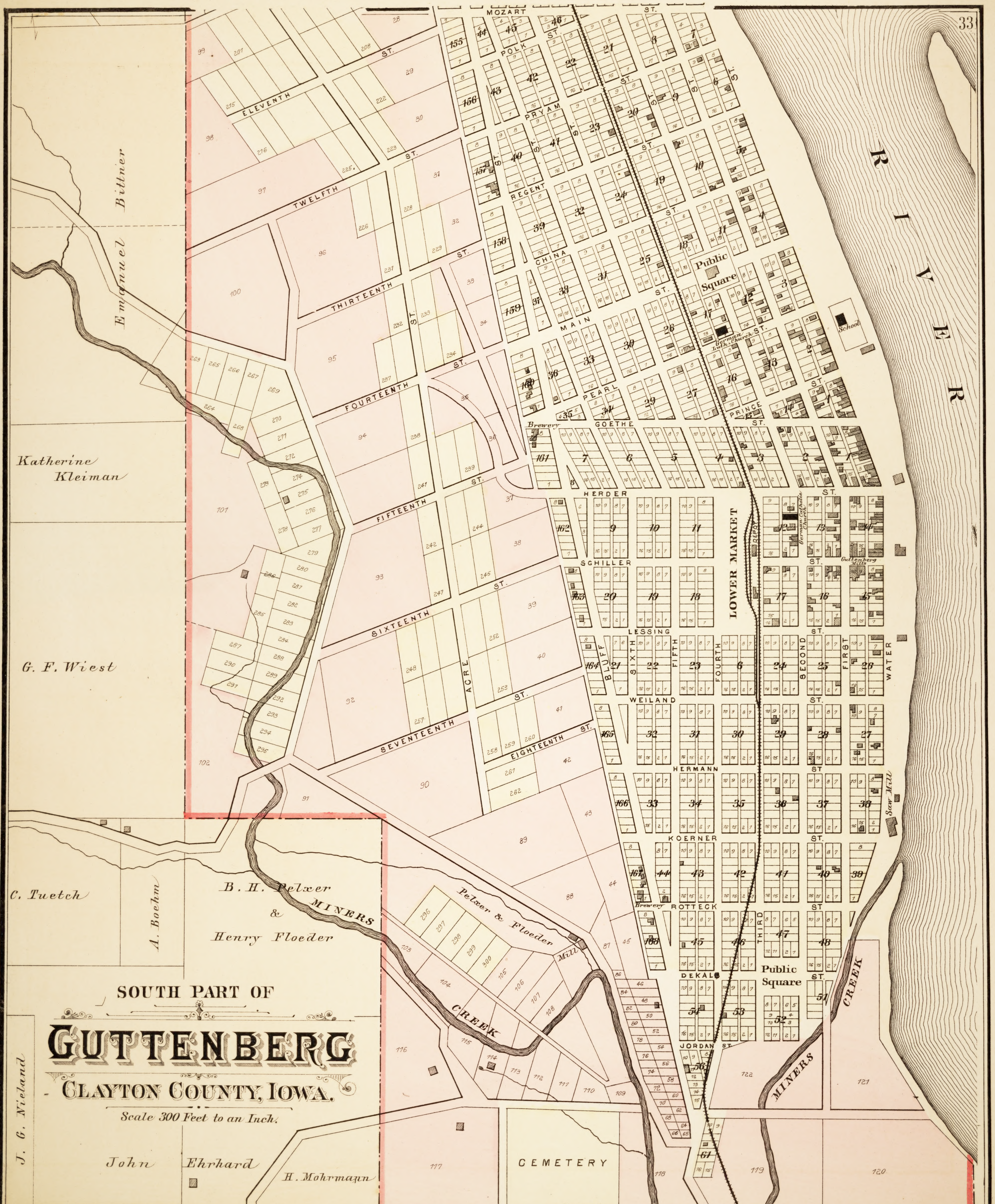
SOUTH PART OF
GUTTENBERG
CLAYTON COUNTY, IOWA.
Scale 300 Feet to an Inch.
RIVER
MOZART ST.
POLK ST.
PRYAM ST.
REGENT ST.
CHINA ST.
MAIN ST.
PEARL ST.
PRINCE ST.
GOETHE ST.
HERDER ST.
SCHILLER ST.
LESSING ST.
WEILAND ST.
HERMANN ST
KOERNER ST.
ROTTECK ST
DEKALB ST.
JORDAN ST.
ELEVENTH ST.
TWELFTH ST.
THIRTEENTH ST.
FOURTEENTH ST.
FIFTEENTH ST.
SIXTEENTH ST.
SEVENTEENTH ST.
EIGHTEENTH ST.
ACRE
BLUFF
SIXTH
FIFTH
FOURTH
THIRD
SECOND
FIRST
WATER
LOWER MARKET
DEPOT
Public Square
German Luth. Church
School
German Catholic Church
Guttenberg Mills
Saw Mill
Brewery
Mill
CEMETERY
Center of
MINERS CREEK
Emanuel Bittner
Katherine Kleiman
G. F. Wiest
C. Tuetch
A. Boehm
B. H. Pelxer & Henry Floeder
Pelxer & Floeder
J. G. Nieland
John Ehrhard
H. Mohrmann

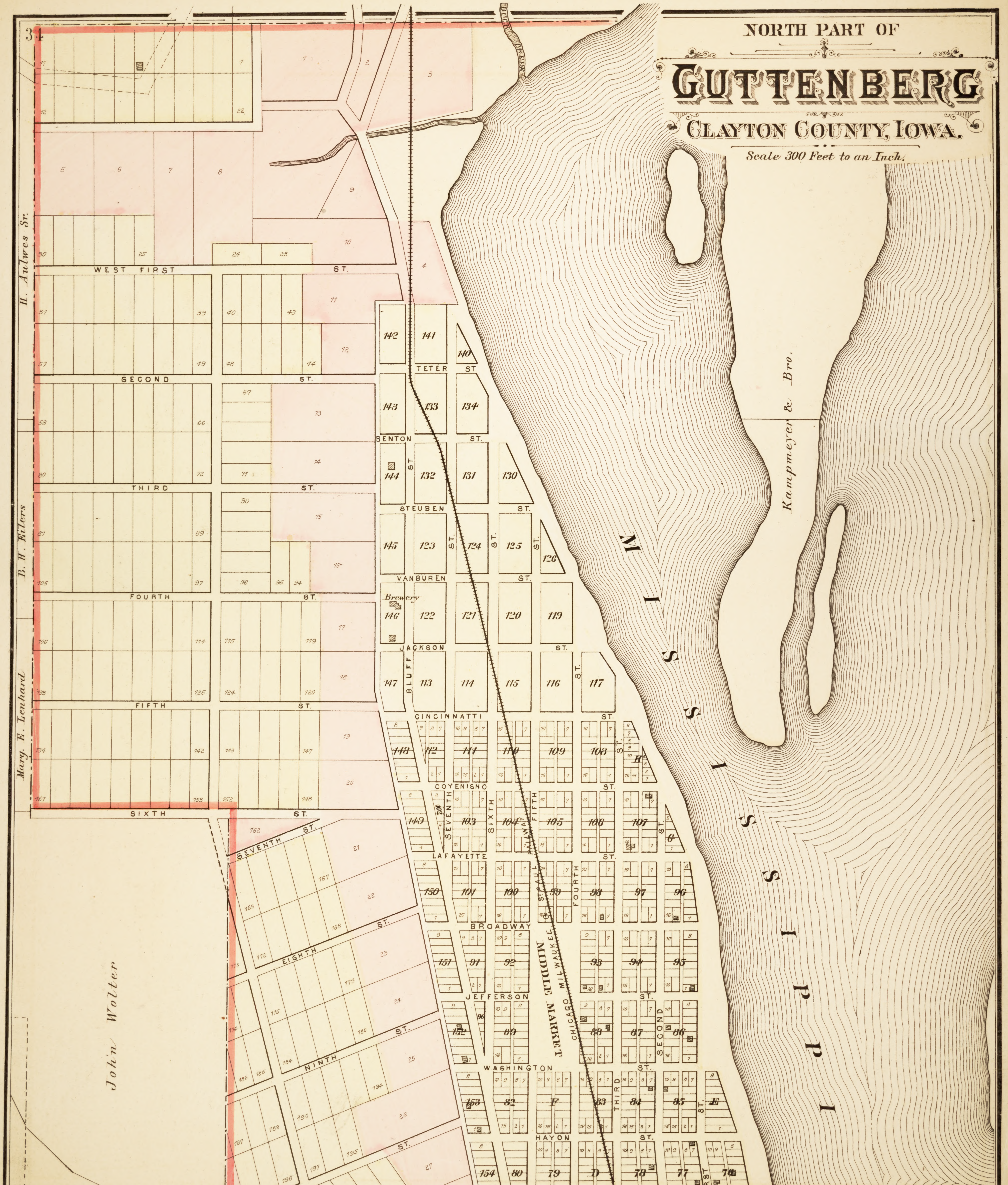
34
NORTH PART OF
GUTTENBERG
CLAYTON COUNTY, IOWA.
Scale 300 Feet to an Inch.
H. Aulwes Sr.
B. H. Eilers
Marg. E. Lenhard
John Wolter
Kampmeyer & Bro.
BUCK CREEK
MISSISSIPPI
WEST FIRST ST.
SECOND ST.
THIRD ST.
FOURTH ST.
FIFTH ST.
SIXTH ST.
SEVENTH ST.
EIGHTH ST.
NINTH ST.
TENTH ST.
TETER ST
BENTON ST.
STEUBEN ST.
VANBUREN ST.
JACKSON ST.
CINCINNATTI ST.
COYENISNO ST.
LAFAYETTE ST.
BROADWAY
JEFFERSON ST.
WASHINGTON ST.
HAYON ST.
MOZART ST.
BLUFF ST
SEVENTH
SIXTH
FIFTH
FOURTH
THIRD
SECOND
FIRST ST.
MIDDLE MARKET
CHICAGO MILWAUKEE & ST. PAUL RAILWAY
Brewery

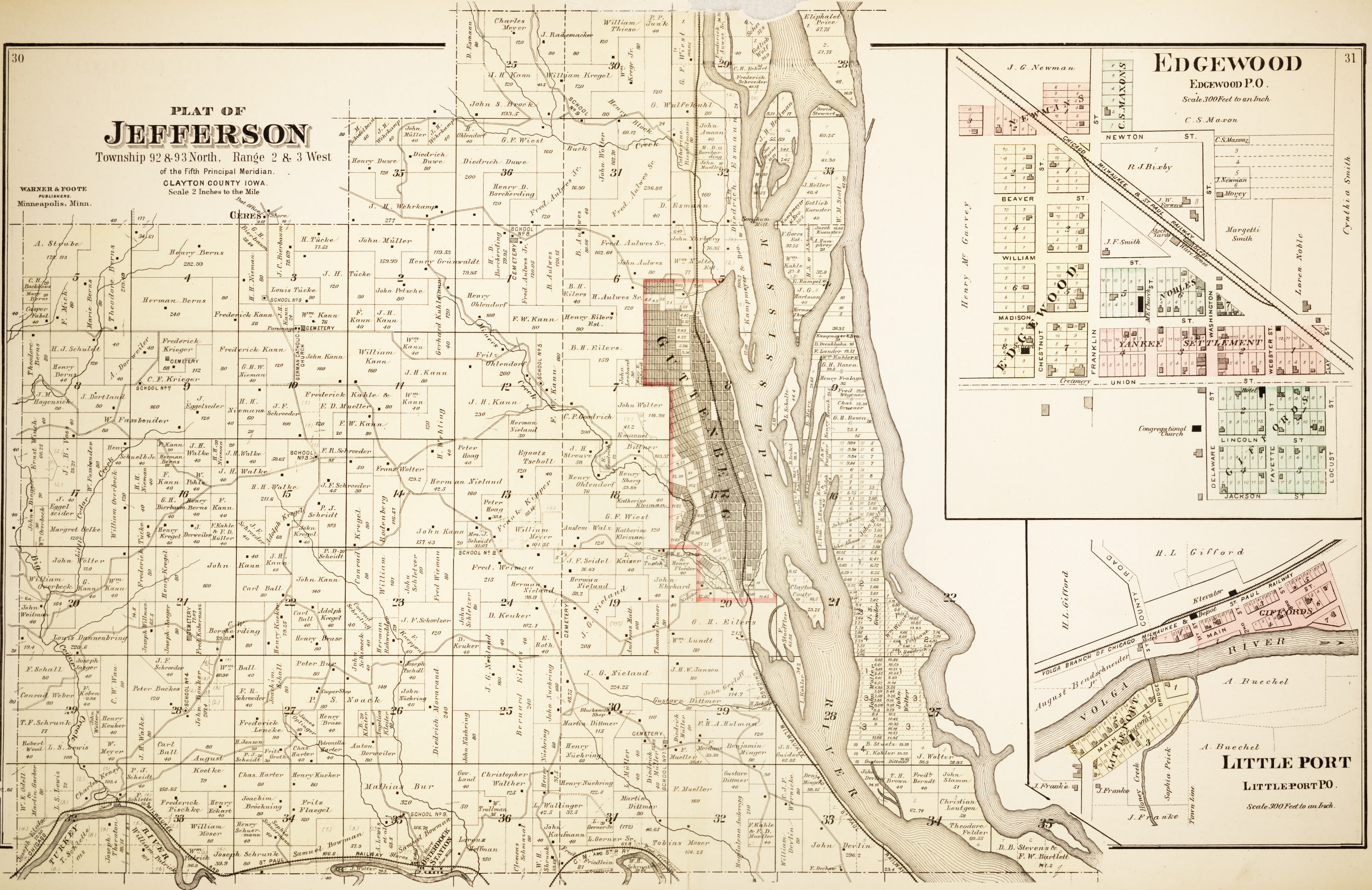
PLAT OF
JEFFERSON
Township 92 & 93 North, Range 2 & 3 West
of the Fifth Principal Meridian.
CLAYTON COUNTY IOWA.
Scale 2 Inches to the Mile
WARNER & FOOTE
PUBLISHERS.
Minneapolis, Minn.
CERES
GUTTENBERG
MISSISSIPPI RIVER
TURKEY RIVER
OSTERDOCK STATION
EDGEWOOD
EDGEWOOD P.O.
Scale 300 Feet to an Inch
NEWMAN'S
C.S. MAXONS
NOBLES
YANKEE SETTLEMENT
GIFFORDS
CHICAGO MILWAUKEE & ST PAUL RAILWAY
Congregational Church
LITTLE PORT
LITTLE PORT P.O.
Scale 300 Feet to an Inch
VOLGA RIVER
VOLGA BRANCH OF CHICAGO MILWAUKEE & ST. PAUL RAILWAY